



NORTH FALLS

Offshore Wind Farm

ENVIRONMENTAL STATEMENT

Chapter 31 Figures

Document Reference:	3.2.27
Volume:	3.2
APFP Regulation:	5(2)(a)
Date:	July 2024
Revision:	0

Project Reference: EN010119



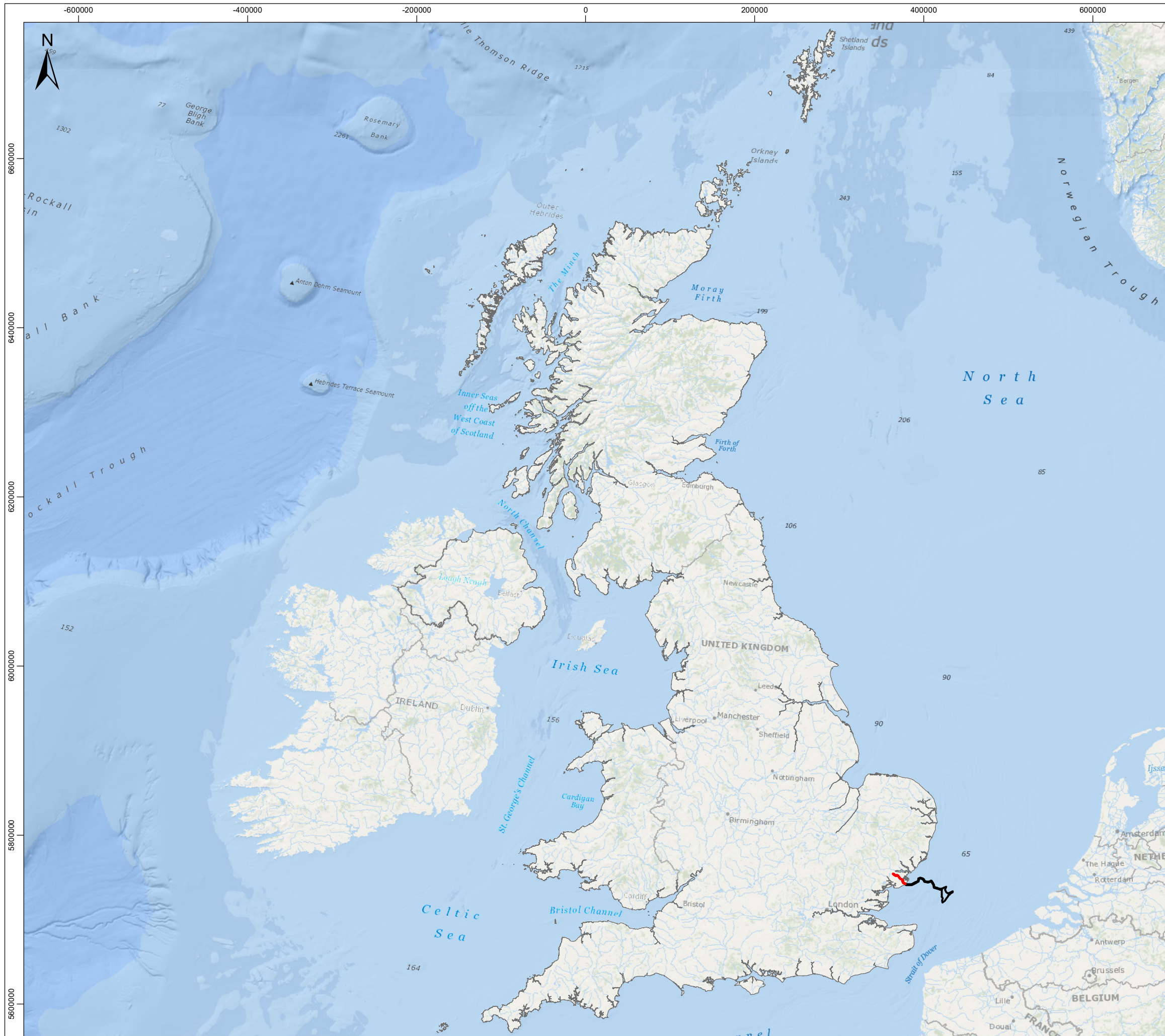
NORTH FALLS

Offshore Wind Farm

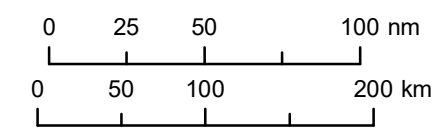
Project	North Falls Offshore Wind Farm
Document Title	Environmental Statement Chapter 31 Figures
Document Reference	3.2.27
APFP Regulation	5(2)(a)
Supplier	Royal HaskoningDHV
Supplier Document ID	PB9244-RHD-ES-ZZ-RP-YE-0215

This document and any information therein are confidential property of North Falls Offshore Wind Farm Limited and without infringement neither the whole nor any extract may be disclosed, loaned, copied or used for manufacturing, provision of services or other purposes whatsoever without prior written consent of North Falls Offshore Wind Farm Limited, and no liability is accepted for loss or damage from any cause whatsoever from the use of the document. North Falls Offshore Wind Farm Limited retains the right to alter the document at any time unless a written statement to the contrary has been appended.

Revision	Date	Status/Reason for Issue	Originator	Checked	Approved
0	July 2024	Submission	RHDHV	NFOW	NFOW



- Legend**
- Onshore Project Area
 - Offshore Project Area



Data Source: © Hatch, 2024. © HaskoningDHV UK Ltd. 2024.
 Service Layer Credits: Sources: Esri, GEBCO, NOAA, National Geographic, HERE, Geonames.org and other contributors. Contains Ordnance Survey data © Crown copyright and database rights 2024.

Drawing Title

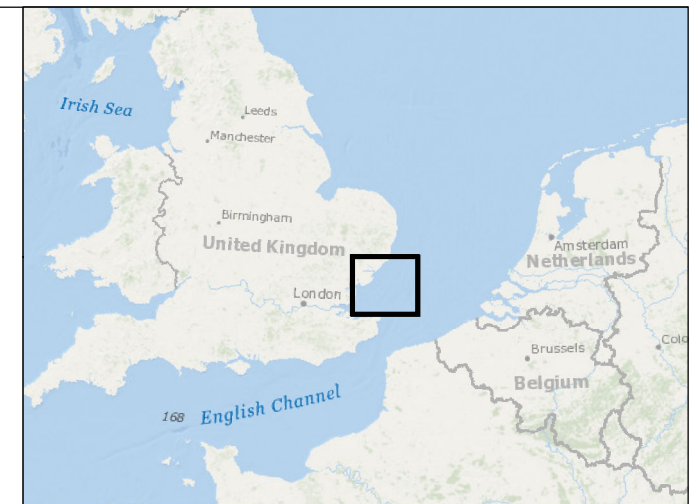
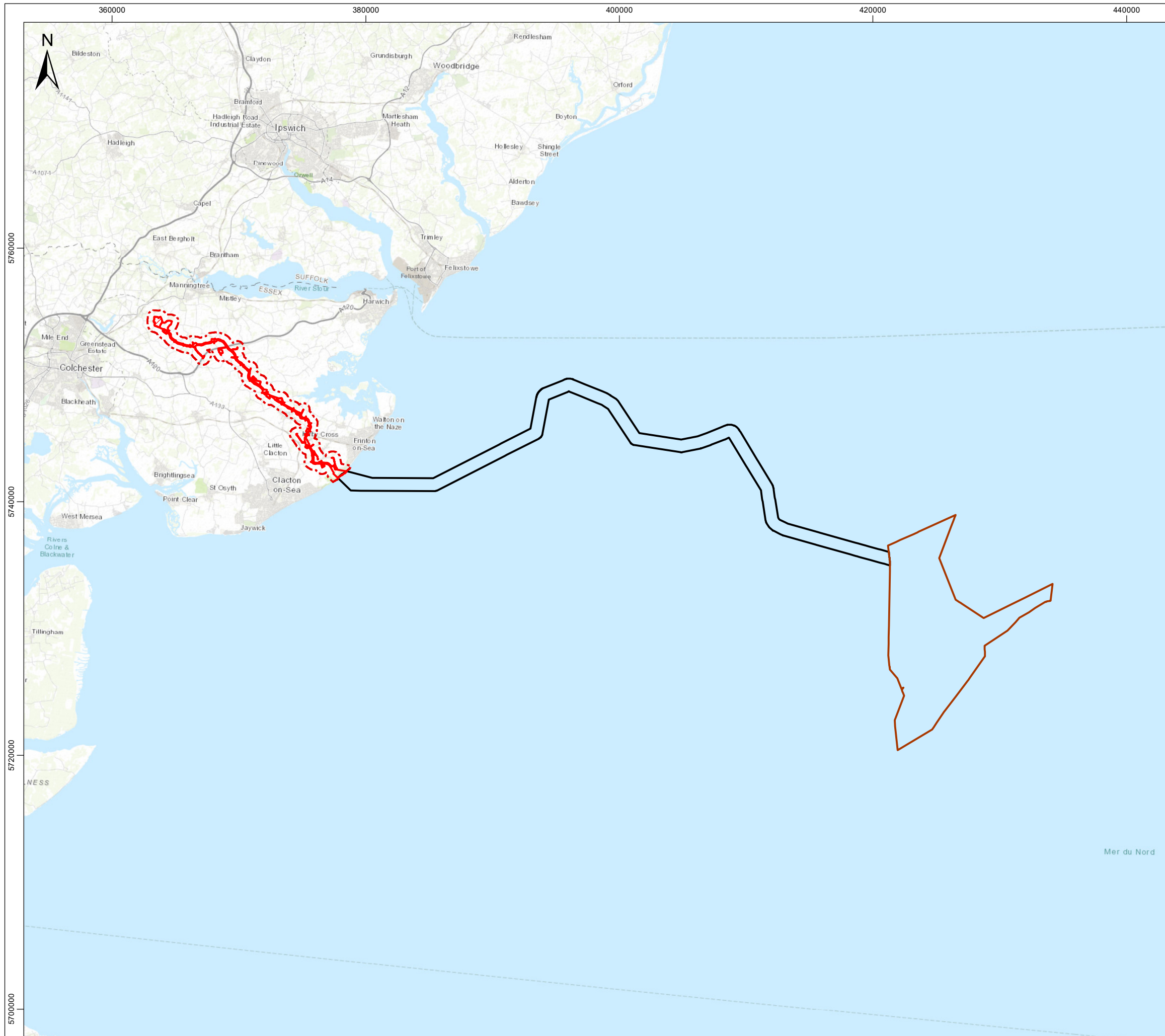
UK and Local Study Area

Rev	Date	Remarks	Drwn	Chkd
02	20/05/2024	Second issue	FC	SL
01	03/01/2024	First issue	FC	SL

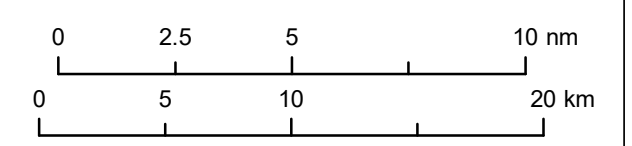
Drawing Number **PB9244-RHD-ZZ-OF-DR-GS-0431** Figure Number **31.1**

Scale 1:4,500,000	Plot Size A3	Datum WGS84	Projection UTM31N
----------------------	-----------------	----------------	----------------------





- Legend**
- North Falls Array Area
 - Offshore Cable Corridor
 - Onshore Project Area
 - East Anglia Connection Node (EACN)
 - Local Onshore Cable Area of Influence (500m Buffer)



Data Source: © Hatch, 2024. © HaskoningDHV UK Ltd. 2024.
 Service Layer Credits: Sources: Esri, GEBCO, NOAA, National Geographic, HERE, Geonames.org and other contributors. Contains Ordnance Survey data © Crown copyright and database rights 2024.

Drawing Title

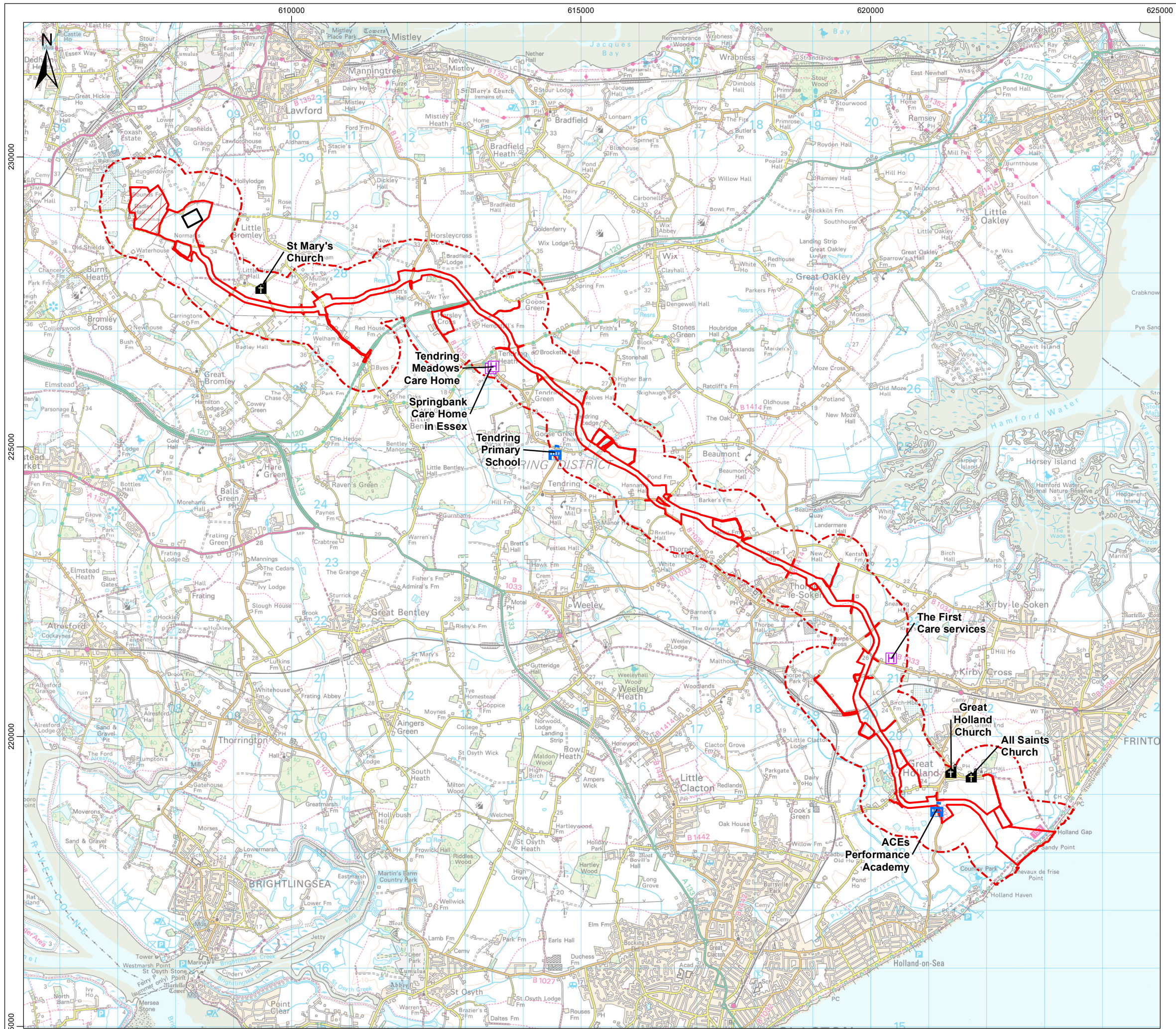
Onshore Project Area and Local Study Area

Rev	Date	Remarks	Drwn	Chkd
02	20/05/2024	Second issue	FC	SL
01	03/01/2024	First issue	FC	SL

Drawing Number	Figure Number
PB9244-RHD-ZZ-OF-DR-GS-0432	31.2

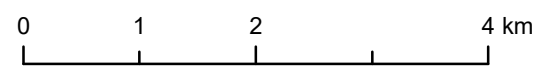
Scale	Plot Size	Datum	Projection
1:300,000	A3	WGS84	UTM31N





- Legend**
- Onshore Project Area
 - Onshore Substation
 - East Anglia Connection Node (EACN)
 - Local Onshore Cable Area of Influence (500m Buffer)

- Key Community Facilities**
- ✙ Church
 - H Health Services
 - S School/Education



Data Source: © Hatch, 2024. © HaskoningDHV UK Ltd. 2024.
 © Crown copyright and database rights 2024 Ordnance Survey 0100031673. Contains Ordnance Survey data © Crown copyright and database rights 2024.

Drawing Title

Onshore Cable Route and Local Study Area

Rev	Date	Remarks	Drwn	Chkd
02	20/05/2024	Second issue	FC	SL
01	03/01/2024	First issue	FC	SL

Drawing Number PB9244-RHD-ZZ-ON-DR-GS-0433	Figure Number 31.3
--	------------------------------

Scale 1:65,000	Plot Size A3	Datum OSGB36	Projection BNG
-------------------	-----------------	-----------------	-------------------





NORTH FALLS

Offshore Wind Farm



RWE

HARNESSING THE POWER OF NORTH SEA WIND

North Falls Offshore Wind Farm Limited

A joint venture company owned equally by SSE Renewables and RWE.

To contact please email contact@northfallsoffshore.com

© 2024 All Rights Reserved

North Falls Offshore Wind Farm Limited Registered Address: Windmill Hill Business Park, Whitehill Way, Swindon, Wiltshire, SN5 6PB, United Kingdom
Registered in England and Wales Company Number: 12435947

NorthFallsOffshore.com